



IMPORTANT INFORMATION

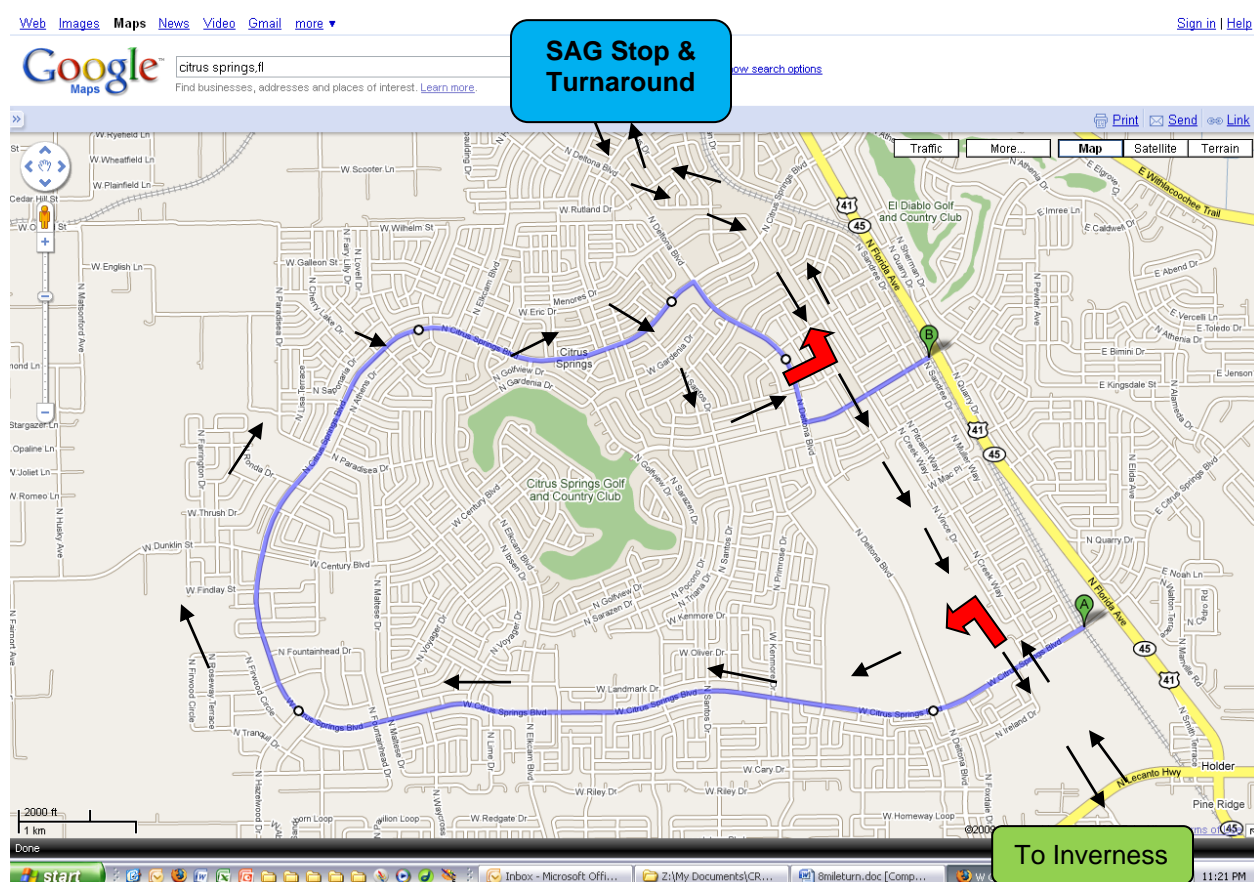


- EACH PERSON WILL BE ISSUED A BIB NUMBER FOR THE RIDE. THIS WILL ENABLE YOU TO STOP AT THE SAG STOPS AND PARTICIPATE IN DRINKS, SNACKS, ETC...
- FOR SAFETY; PLEASE **STAY TO THE RIGHT** OF THE PATH WITH BICYCLE.
 - STOP AT ALL STOP SIGNS.
 - WEAR YOUR SAFETY HELMET.
- BE ATTENTIVE; **DO NOT BLOCK PATH AT ANY TIME.**
- RIDERS DOING THE **100 MILE CENTURY CHALLENGE** WILL RECEIVE A WRISTBAND AT THE (*NORTH*) CITRUS SPRINGS AND (*SOUTH*) OWENSBORO JUNCTION SAG STOPS. YOU WILL TURN IN THE SPECIAL WRISTBANDS AT INVERNESS TO SHOW YOU HAVE COMPLETED THE **100 MILE CENTURY RIDE** AND RECEIVE YOUR CUSTOM TILE.

Clean Air Ride CENTURY CHALLENGE COURSE:

Due to the fact that the Withlacoochee State Trail (W.S. Trail) is only 46 miles long, we needed to add a single loop section to accommodate the additional mileage. You will only do this loop once as indicated for Northbound Riders and continue straight South on the Trail for the return trip to Inverness. Therefore, riders wishing to complete the entire 100 mile distance, should follow the directions below.

Upon reaching the South Citrus Springs Trailhead (cyclists are coming from the south and headed north), the 100 Mile Century Riders turn **LEFT** (west) onto South Citrus Springs Blvd... Cycle approx. 8 ½ miles on Citrus Springs Blvd. to Deltona, turn **RIGHT** (south) onto Deltona (just before the turn there will be a fire station on the right and a Cumberland Store on the N.W. corner)...travel approx. 1 mile south to Country Club Blvd...turn **LEFT** (east) onto Country Club and ride approx. 8/10 of a mile back to the W.S.Trail... turn **LEFT** (north) onto the W.S.Trail and continue north to the Gulf Junction SAG Stop and the Picnic Pavilion...



Enjoy the Ride!

www.cleanairride.com



100 Mile Riders:
 Go North to Citrus Springs (8 Mile Loop around Citrus Springs Blvd/Deltona) Continue North to Gulf Junction Trailhead (See map on back) and return – then South to end of Trail at Owensboro Junction Trailhead and Return.

START/FINISH:
 All Distances Start at the Inverness Depot Water Tower
 Cont. Breakfast 7am–10am
 Lite Lunch 11am to 2pm

14 Mile Riders:
 Go South to Floral City Trailhead and return

28 Mile Riders:
 Go South to Lake Townsen Park and return

48 Mile Riders:
 Go South to Ridge Manor Trailhead and return

100K (62 Miles) Metric Century Riders: Go South to end of Trail (Turnaround) and Return to Inverness, then go 1.1 Miles North to the US Hwy 41 **Overpass** and Return to complete 100K.

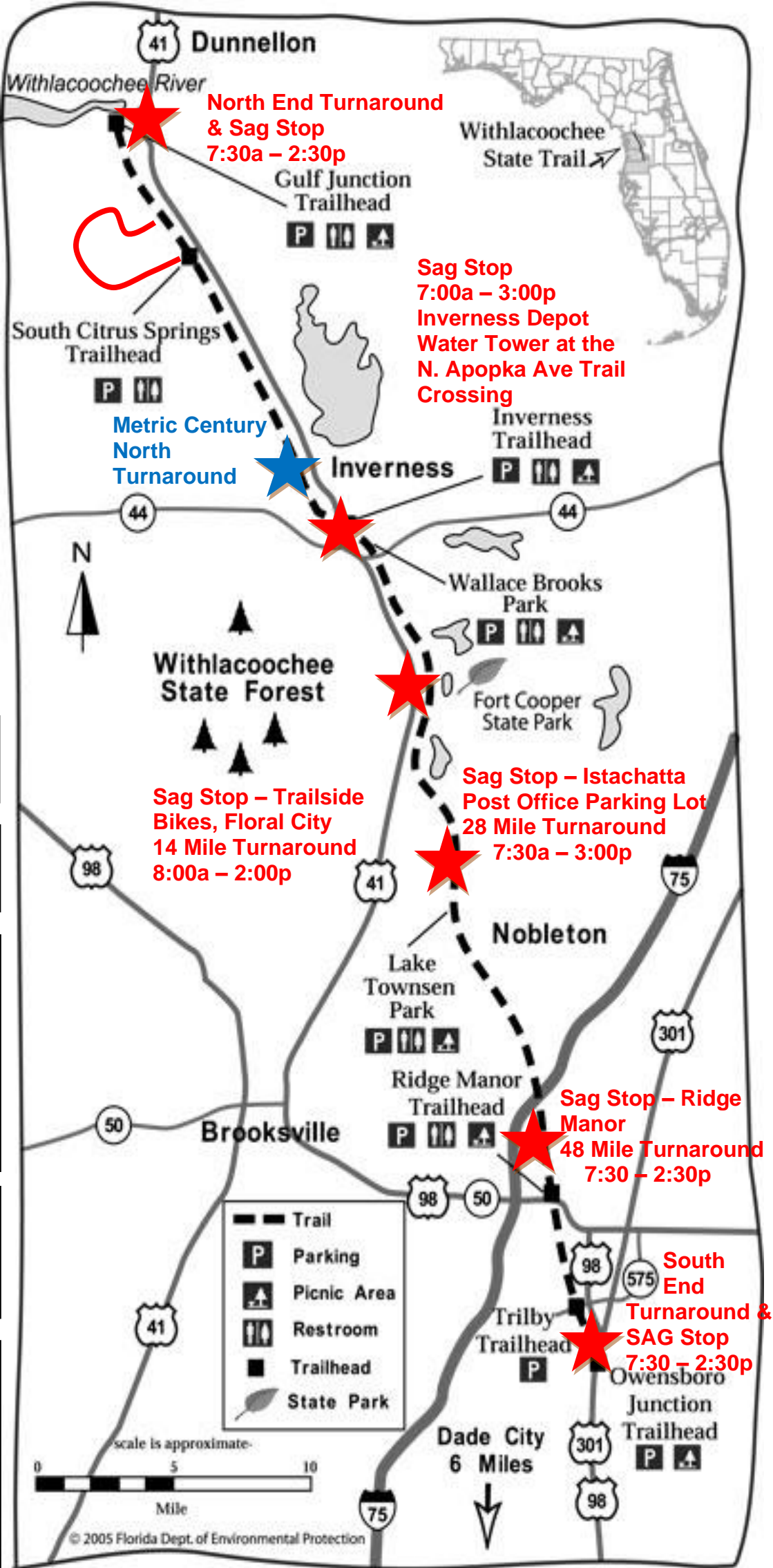
Safety Rules!
 Observe Stop Signs and stay right on trail. Wear your helmet. Have FUN!

Help slow the spread

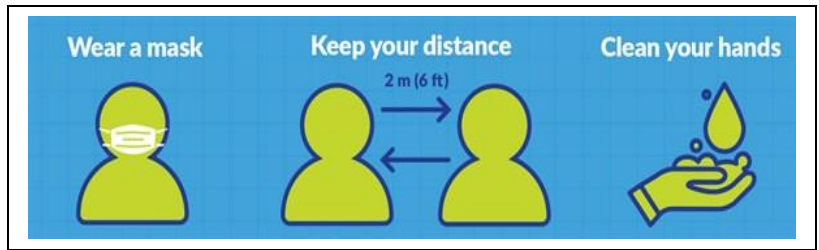
Wear a mask Wash or sanitize your hands often Stay 6 feet from others

COVID Precautions:

- Please wear a mask at packet pickup
- Social Distance 6' at all SAG Stops
- Wash/Sanitize Hands frequently
- If you feel sick, Stay Home! Temperature will be taken at Packet Pickup



Enjoy the Ride!
www.CleanAirRide.com



The 2020 Clean Air Ride is moving forward, but with a few changes due to the Rails to Trails limitations. Unfortunately, due to the COVID-19 STATEWIDE RESPONSE, the State of Florida has rescinded all event permits. We will not be able to operate any part of our event on State Property. This presents a delicate situation, so please read carefully. We have spent the last several weeks working out the details to stay in compliance.

The event Packet Pickup and ALL SAG Stops have been moved off of State property. The Packet Pickup has been moved to the Inverness Depot (under the water tower) which is on City property, across the street from the original site. SAG support will be located at various locations just off the trail. A description of each is below, so you know how to find them. The trail is open to the public, so you are free to ride anywhere you want. We are not requiring you to ride on the trail to receive support at any SAG Station, you may arrive there however you want. You may also pick up your packet and choose to ride elsewhere or on another date.

ALL COVID PROTOCOLS WILL BE IN PLACE. We will still be operating with our safety protocols to help insure a safe ride. This will mean a limited amount of individually wrapped snack items (not the huge buffet and hot food items you are used to...sorry!) and both water and Gatorade will be in bottles. No bulk water will be available from IGLOO Coolers. Staff will be screened and wear the appropriate PPE. Please fill out the [REQUIRED HEALTH SCREENING QUESTIONNAIRE](#) prior to picking up your packet. Your temperature will be taken at Packet Pickup. Individuals with a temperature above 100.4F will be encouraged to seek medical attention. If you do not feel well, please stay home. We can arrange to have your Packet mailed to you.

MODIFIED SAG STOPS for 2020

North to South

- **North End Turnaround @ Gulf Junction Trailhead (Citrus Springs)**
 - Look for the White DRC Sports Van in the Parking Lot. Volunteers will be on hand to pass out water and snacks. Wristbands will be provided to 100 Mile Century Riders.
 - Permanent Bathroom Facilities Available
- **Inverness Depot District Water Tower**
 - Located under the Water Tower at the new Inverness Depot District, next to the Farmers Market Pavilion, adjacent to the trail, approximately 500' South of the Inverness Trailhead. Volunteers will be on hand to pass out water, Gatorade and snacks. Awards will be provided to 100 Mile Century Riders.
 - Permanent Bathroom Facilities Available
- **Trailside Bikes in Floral City**
 - Look for the bicycle shop visible on the West side of the trail, on the South side of CR48. **This is the 14 mile Turnaround.** Volunteers will be on hand to pass out water only.
 - Permanent Bathroom Facilities Available
- **Istachatta Post Office**
 - Located at the small town of Istachatta **approximately 1/2 mile North of the Lake Townsen Park 28 mile Turnaround.** Volunteers will be visible from the trail on the West Side, in the Post Office Parking Lot. Volunteers will be on hand to pass out water, Gatorade and snacks.
 - Port-o-let available. Permanent Bathroom Facilities Available at Lake Townsen Park.
- **Ridge Manor Crossover on Croom Rital Rd.**
 - Located at the trail crossover intersection of Croom Rital Rd and PK Ranch Rd, **approximately 2 miles North of the Ridge Manor Trailhead 48 mile Turnaround.** Volunteers will be visible from the trail on the East Side. Volunteers will be on hand to pass out water, Gatorade and snacks.
 - Port-o-let available. Permanent Bathroom Facilities Available at the Ridge Manor Trailhead
- **South End Turnaround @ Owensboro Junction Trailhead (Trilby)**
 - Look for the White DRC Sports Van in the Parking Lot. Volunteers will be on hand to pass out water and snacks. Wristbands will be provided to 100 Mile Century Riders.
 - No Bathroom Facilities Available